


View Supplementary Questions

CKR09 – Geography - Geographical Information Systems and Remote Sensing

1*


Please submit a short statement (500 words approximately) explaining your interest in the programme. By drawing on your life experience, work experience (if any) and academic experience to date, and by referring to any skills, qualities or particular interests that you may have, please explain why you wish to take the programme and indicate whether you have any specific career path in mind after completing the programme

A rectangular text input field with a light gray border. It contains a horizontal scrollbar and a vertical scrollbar on the right side, indicating it is empty and ready for text entry.

*You can enter a maximum of 500 words.

2




Please list any courses or modules you have already taken in GIS, Remote Sensing, Geoinformatics, Computer Science, or other areas you think relevant to this MSC.


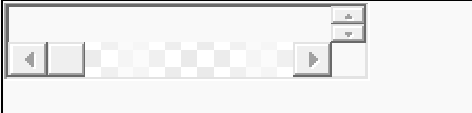


A rectangular text input field with a light gray border. It contains a horizontal scrollbar and a vertical scrollbar on the right side, indicating it is empty and ready for text entry.

3

References

Applicants who are not a University College Cork Graduate in the last two years must supply the names and contact details of two referees, one of which should be a supervisor of studies.

Name	
Address	
Email Address	

Telephone Number	
Name	
Address	
Email Address	
Telephone Number	